

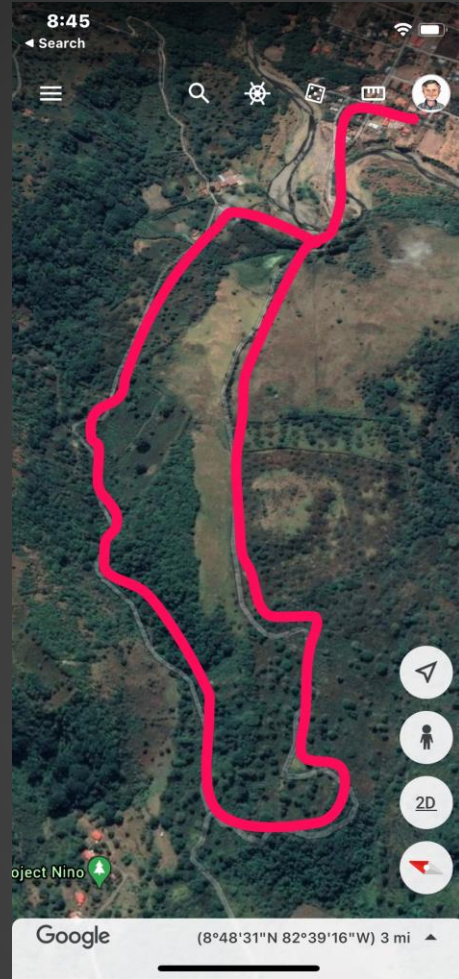
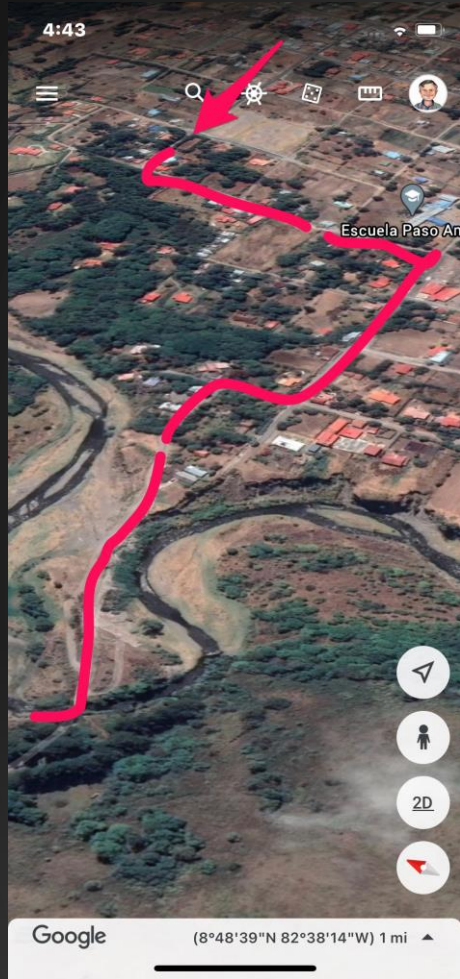
13 JAN 2021

WALKING WEDNESDAY

Didn't go quite as planned

IDEA

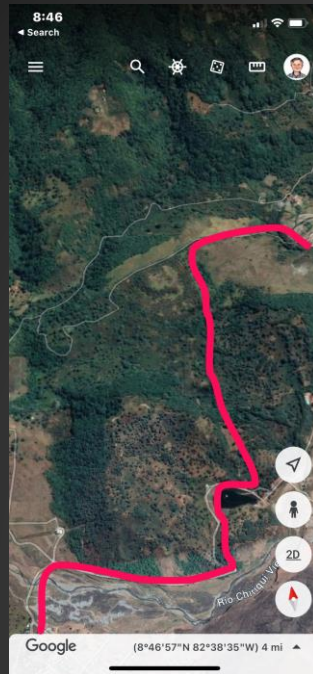

- Get together and have fun with friends every week or so
- Discover some of the gems in Paso Ancho and get some exercise at the same time
- Have some shared adventures



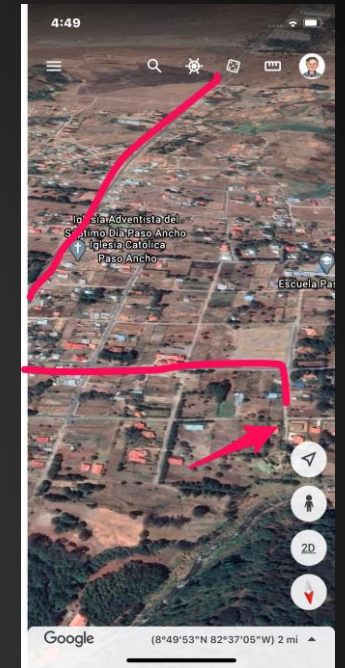
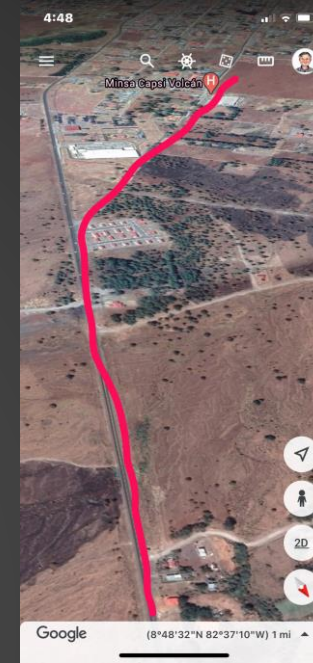
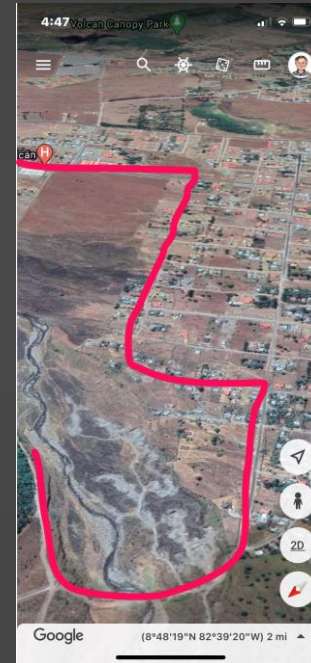
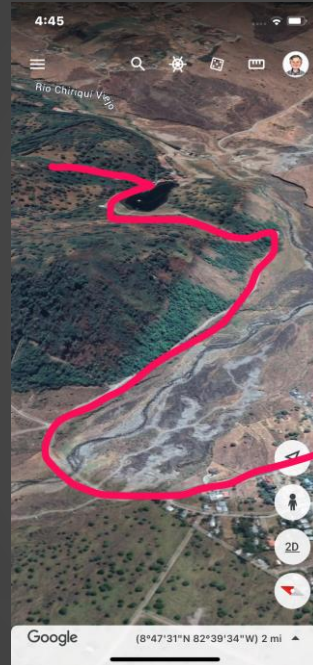
PLANNED ROUTE

THE PLAN WAS TO DO ABOUT A 2 HOUR WANDER UP Quebrada El Caño and up the hill into the Parque Internacional la Amistad (Friendship International Park)

ACTUAL ROUTE



Oops, this is where we went wrong




- We got a little off route.
- The planned 2 hr wander turned into 4 hrs
- We crossed over the new “bridge” over the Rio Chiriqui Viejo

- We found the reservoir
- We landed up in the heart of Volcan (6.5 km from home).
- Pat lost her soul (eh. I mean sole).



UP THE HILL



**DOWN THE
HILL**



THE RESERVOIR



HEE HAA, HERE WE GO

DARLA VENTURES OUT ONTO
THE NEW "BRIDGE" OVER THE
RIO CHIRIQUI VIEJO



PAT'S TURN



BOULDER VALLEY



VITAL STATISTICS

- Total Steps: 20,000+
- Total distance: 14.4 km (9 mi)
- Time taken: 4 hrs (9 am to 1 pm)
- Fatalities: Pat's soul (eh. Sole)